








PUBLIC USE FACILITIES LIST IN GALLOCANTA LAKE

Facility type	Name	Characteristics
Visitors and information centres	Nature Reserve of Gallocanta Lake (official)	A-1507 road, between Tornos and Bello +34 978734031  Two floors display, video room, toilets, observatory, viewpoint, parking, (Bello)
	Great bustard (municipal)	One floor display, toilets, (off the Reserve, Las Cuerlas)
	Tourist office and Bird museum (municipal)	Two floors display, conference room, tourist office, toilets, observatory, parking, (off the Reserve, Gallocanta) 
Picnic areas	Hermitage of Nuestra Señora del Buen Acuerdo	Barbeque, tables, viewpoint, parking, (Gallocanta)
	Fountain of Sancho	Fountain, tables, parking, (Gallocanta)
	Fountain of Los Haces	Fountain, barbeque, tables, parking, (Berrueco)
	Waterpool of Gallocanta	Fountain, barbeque, tables, bar, toilets, parking, (off the Reserve, Gallocanta)
	La Serna	Barbeque, fountain, tables, playground, parking, (off the Reserve, Tornos)
Car parks	Nature Reserve visitors centre	57 cars, 2 buses, (Bello) 
	Picnic Area of Fountain of Los Haces	6 cars (Gallocanta)
	Picnic Area of Fountain of Sancho	6 cars (Gallocanta)
	Hermitage of Nuestra Señora del Buen Acuerdo	30 cars (Gallocanta) 
	Tower-observatory of La Reguera	4 cars, (Las Cuerlas)
	Tower-observatory of El Cañizar	2 cars (Tornos)
	Observatory of Los Aguanares	10 cars (Gallocanta)
	Observatory of Los Ojos	6 cars (Gallocanta)
	Observatory of Gallocanta	2 cars, regulated access, (Gallocanta) 
	Tourist office and Bird museum	10 cars, 2 buses (off the Reserve, Gallocanta), 
	Picnic area of La Serna	10 cars (off the Reserve, Tornos)
	El Castellar de Berrueco	8 cars, in works, (off the Reserve, Berrueco)
Paths	PR-Z 33 Laguna de Gallocanta y Lagunazos	30 km long, flat trail, wide view, observatories, viewpoints 
	Berrueco Castle	800 m long round path, steep trail, viewpoint, archaeological site, (off the Reserve, Berrueco)

Viewpoint	Nature Reserve visitors centre	Attached to the visitor's centre, information panels, parking, (Bello)
	Hermitage	At hermitage Nuestra Señora del Buen Acuerdo, information panels, parking (Gallocanta) ♿
	Tourist office and Bird museum	Inside de centre, information panels, binoculars, parking (off the Reserve, Gallocanta) ♿
	Berrueco Castle	On the top of a hill, information panels, (off the Reserve, Berrueco)
Observatories	Tower-observatory of La Reguera	Information panels, parking, (Las Cuerlas)
	Tower-observatory of El Cañizar	Information panels, parking, 200 m far, (Tornos)
	Observatory of Los Aguanares	Information panels, parking, (Gallocanta)
	Observatory of Los Ojos	Information panels, parking (Gallocanta)
	Observatory of Gallocanta	Information panels, parking, (Gallocanta) ♿
	Observatory Hermitage	Information panels (Gallocanta)
	Nature Reserve visitors centre	Attached to the visitor's centre, information panels, parking, (Bello)
	La Lagunica observation point	Information panels, tables, parking (off the Reserve, Tornos)
Hides	A Centro de Interpretación	Regulated access (Bello)
	B Centro de Interpretación	Regulated access (Bello)
	C Centro de Interpretación	Regulated access (Bello)
	D Las Suertes	Regulated access (Gallocanta)
	E La Pardina	Regulated access (Las Cuerlas)
	F El Poyo	Regulated access (Tornos)
	G	Regulated access (Berrueco)
	H	Regulated access (Berrueco)